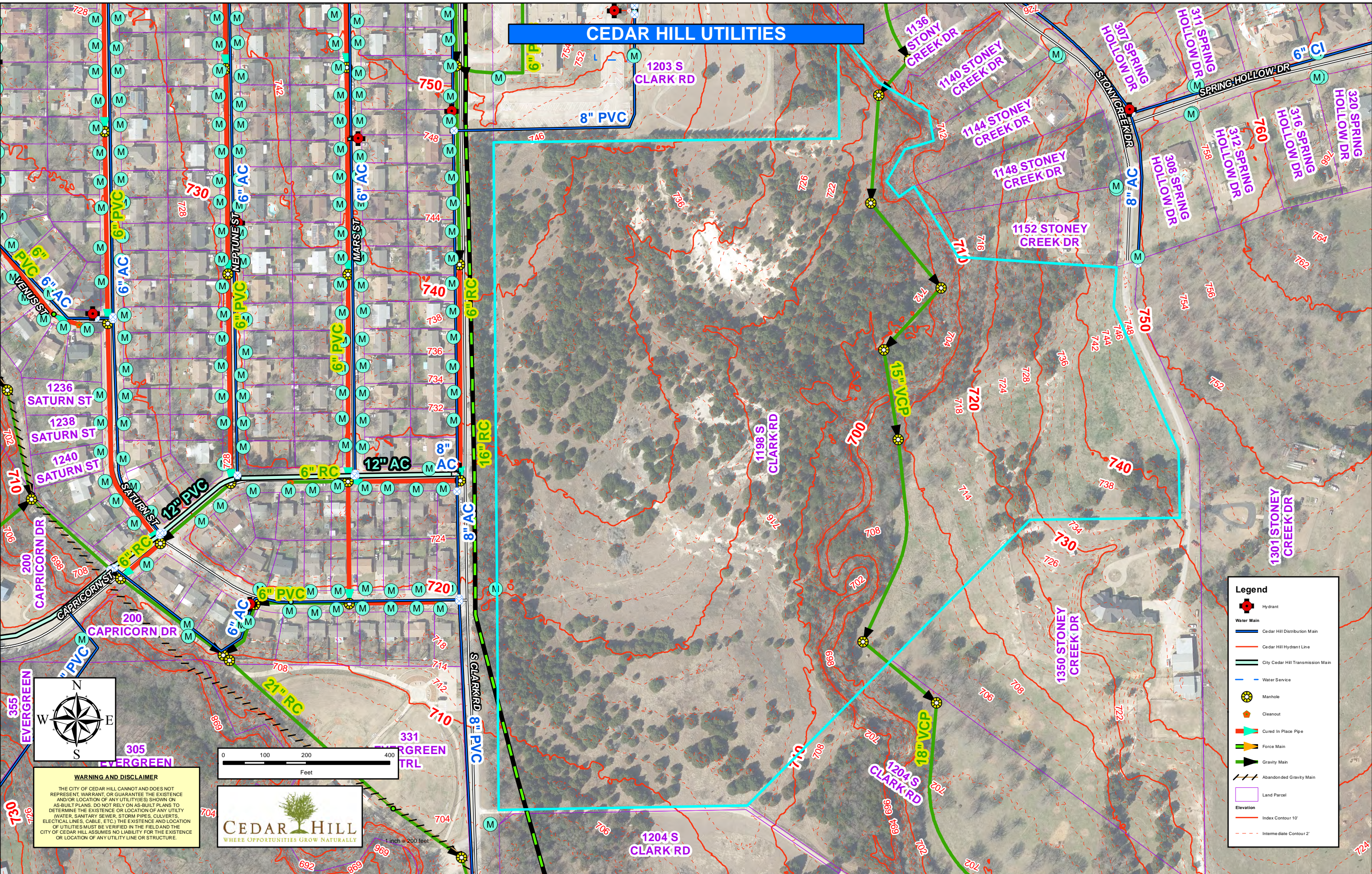
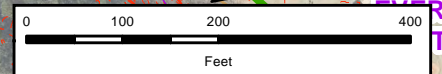



CEDAR HILL UTILITIES



Legend

- Hydrant
- Water Main
 - Cedar Hill Distribution Main
 - Cedar Hill Hydrant Line
 - City Cedar Hill Transmission Main
- Water Service
- Manhole
- Cleanout
- Cured In Place Pipe
- Force Main
- Gravity Main
- Abandoned Gravity Main
- Land Parcel
- Elevation
 - Index Contour 10'
 - Intermediate Contour 2'



WARNING AND DISCLAIMER

THE CITY OF CEDAR HILL CANNOT AND DOES NOT REPRESENT, WARRANT, OR GUARANTEE THE EXISTENCE AND/OR LOCATION OF ANY UTILITY(IES) SHOWN ON AS-BUILT PLANS. DO NOT RELY ON AS-BUILT PLANS TO DETERMINE THE EXISTENCE OR LOCATION OF ANY UTILITY (WATER, SANITARY SEWER, STORM PIPES, CULVERTS, ELECTRICAL LINES, CABLE, ETC.) THE EXISTENCE AND LOCATION OF UTILITY(IES) MUST BE VERIFIED IN THE FIELD AND THE CITY OF CEDAR HILL ASSUMES NO LIABILITY FOR THE EXISTENCE OR LOCATION OF ANY UTILITY LINE OR STRUCTURE.

1 inch = 200 feet