

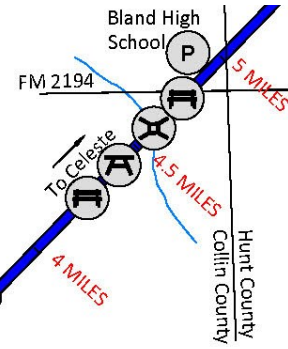
	Trail Head	
	Picnic Area	
	Bridge	
	Bench & Trash Can	
	Parking	
	Rest Rooms	
	Exercise Station	

FARMERS & Fleas MARKET

Farmersville Texas



A combination Farmers Market and Flea Market held the first Saturday of the month, 9 am-3 pm, at the historic Onion Shed in downtown. 972-784-6846



Farmersville

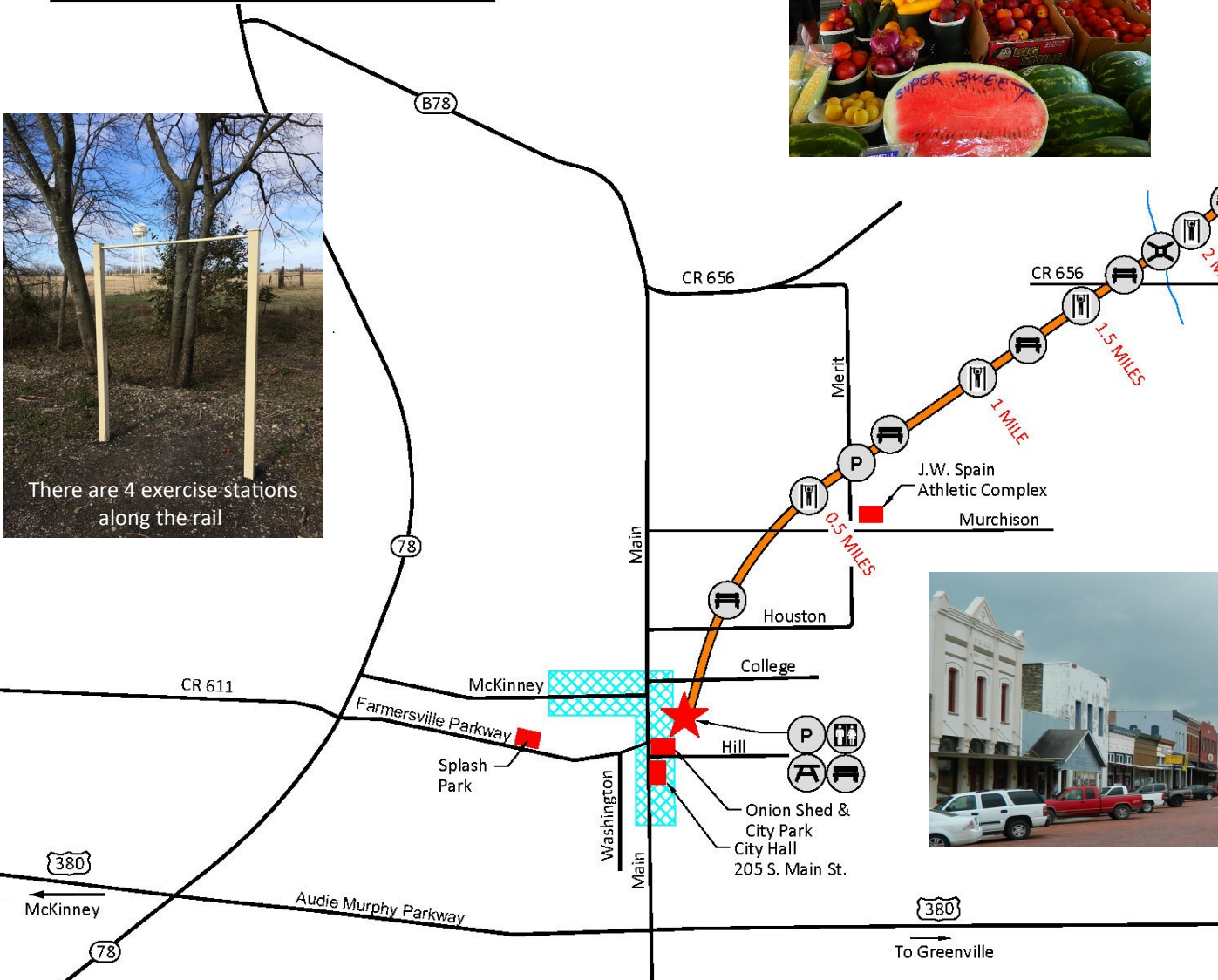
Welcome to Farmersville!

CHAPARRAL TRAIL

Enjoy the Chaparral Trail, maintained by the City of Farmersville. Discover downtown shopping and dining and more. **For Hiking, Biking, Walking, Jogging, Equestrian and Non-Motorized use.**



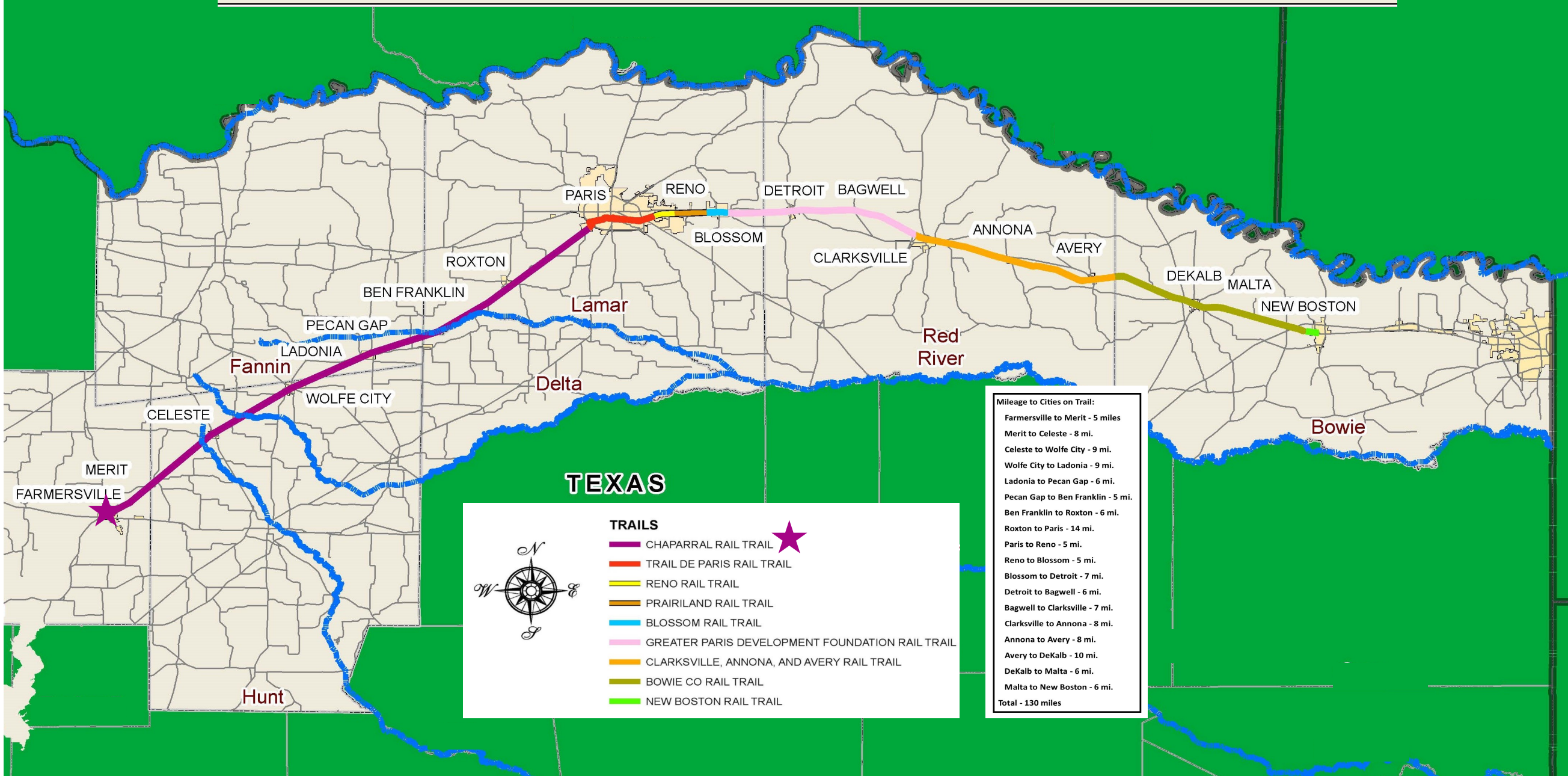
There are 4 exercise stations along the trail



City of Farmersville: 972-782-6151

www.farmersvilletx.com

NORTHEAST TEXAS TRAIL



Mileage to Cities on Trail:

- Farmersville to Merit - 5 miles
- Merit to Celeste - 8 mi.
- Celeste to Wolfe City - 9 mi.
- Wolfe City to Ladonia - 9 mi.
- Ladonia to Pecan Gap - 6 mi.
- Pecan Gap to Ben Franklin - 5 mi.
- Ben Franklin to Roxton - 6 mi.
- Roxton to Paris - 14 mi.
- Paris to Reno - 5 mi.
- Reno to Blossom - 5 mi.
- Blossom to Detroit - 7 mi.
- Detroit to Bagwell - 6 mi.
- Bagwell to Clarksville - 7 mi.
- Clarksville to Annona - 8 mi.
- Annona to Avery - 8 mi.
- Avery to DeKalb - 10 mi.
- DeKalb to Malta - 6 mi.
- Malta to New Boston - 6 mi.

Total - 130 miles

TRAILS

- CHAPARRAL RAIL TRAIL
- TRAIL DE PARIS RAIL TRAIL
- RENO RAIL TRAIL
- PRAIRILAND RAIL TRAIL
- BLOSSOM RAIL TRAIL
- GREATER PARIS DEVELOPMENT FOUNDATION RAIL TRAIL
- CLARKSVILLE, ANNONA, AND AVERY RAIL TRAIL
- BOWIE CO RAIL TRAIL
- NEW BOSTON RAIL TRAIL

★