



2013-01421

Page 1 of 2

Requested By: La Paz Co Public Works

SHELLY D BAKER, RECORDER

OFFICIAL RECORDS OF LA PAZ COUNTY, AZ

03-27-2013 10:01 AM Recording Fee \$0.00

Recorded at the request of: Public Works

WHEN RECORDED RETURN TO:
La Paz County Public Works Department
(pick-up)

EXEMPT §11-1134, A-3

A.P.N.: See Exhibit A

QUIT-CLAIM DEED

For the consideration of Ten Dollars, and other valuable considerations, the COUNTY OF LA PAZ, a body politic, corporate and political subdivision of the State of Arizona;


hereby quit-claim to:

MARILYN A. DANTON, a Married Woman

All right, title, or interest in the following real property situated in La Paz County, State of Arizona, described as:


See Exhibit A attached hereto and made a part hereof.

Date 3/6/13


D. L. Wilson, Chairman
La Paz County Board of Supervisors

STATE OF ARIZONA
COUNTY OF LA PAZ

This instrument was acknowledged before me this 6th day of March, 2013, by D.L. Wilson, as Chairman of the Board of Supervisors of La Paz County, State of Arizona.


Notary Public

My commission expires: _____

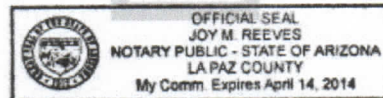


Exhibit A

Parcel 1: (A.P.N. 304-77-040A)

The southerly 8 feet adjoining Lots 39 and 40 of that 16-foot alleyway as shown on Castle Lakes Unit I Subdivision recorded in Book 6 of Plats and Maps, Pages 18 and 19, Yuma County Recorders Office and located in Section 27, Township 5 North, Range 13 West, Gila and Salt River Meridian, La Paz (previously Yuma) County, Arizona.

Parcel 2: (A.P.N. 304-77-558)

The northerly 8 feet adjoining Lot 558 of that 16-foot alleyway as shown on Castle Lakes Unit I Subdivision recorded in Book 6 of Plats and Maps, Pages 18 and 19, Yuma County Recorders Office and located in Section 27, Township 5 North, Range 13 West, Gila and Salt River Meridian, La Paz (previously Yuma) County, Arizona.

Parcel 3: (A.P.N. 304-78-434)

The northerly 8 feet adjoining Lot 1017 of that 16-foot alleyway as shown on Castle Lakes Unit II Subdivision recorded in Book 6 of Plats and Maps, Pages 33, 34 and 35, Yuma County Recorders Office and located in Section 22, Township 5 North, Range 13 West, Gila and Salt River Meridian, La Paz (previously Yuma) County, Arizona.

Parcel 4: (A.P.N. 304-78-436)

The northerly 8 feet adjoining Lot 1019 of that 16-foot alleyway as shown on Castle Lakes Unit II Subdivision recorded in Book 6 of Plats and Maps, Pages 33, 34 and 35, Yuma County Recorders Office and located in Section 22, Township 5 North, Range 13 West, Gila and Salt River Meridian, La Paz (previously Yuma) County, Arizona.