



1.68 Acres Gwinnett County Georgia



LOT FOR SALE



Build your dream home on this gorgeous 1.68-acre raw land in Gwinnett County, Georgia. This property is nestled in a prime location in Paden Dr in Lawrenceville, minutes away from major establishments such as Polo's Taqueria, Alford Elementary School, Kroger, Walgreens, and more.

Property Street View at Paden Dr



Google Earth Views



Property Details



Parcel #: R5017 306
Property Address: Paden Dr, Lawrenceville, GA 30044
Subdivision: PADEN DR
County: Gwinnett County
State: Georgia
Parcel Size: 1.68 acres
Land Use: RESIDENTIAL VACANT
Property Type: Vacant
GPS Center Coordinates: 33.930200, -84.068200
Tax Amount: \$737
Google map link: <https://goo.gl/maps/p3qPZAd8dKocEijZ9>



Property Street View at Paden Dr



County Contact Info

County Assessor: (770) 822-7200
County Treasurer: (770) 822-8800
County Clerk and Recorder: (770) 822-8100



Distances & Attractions

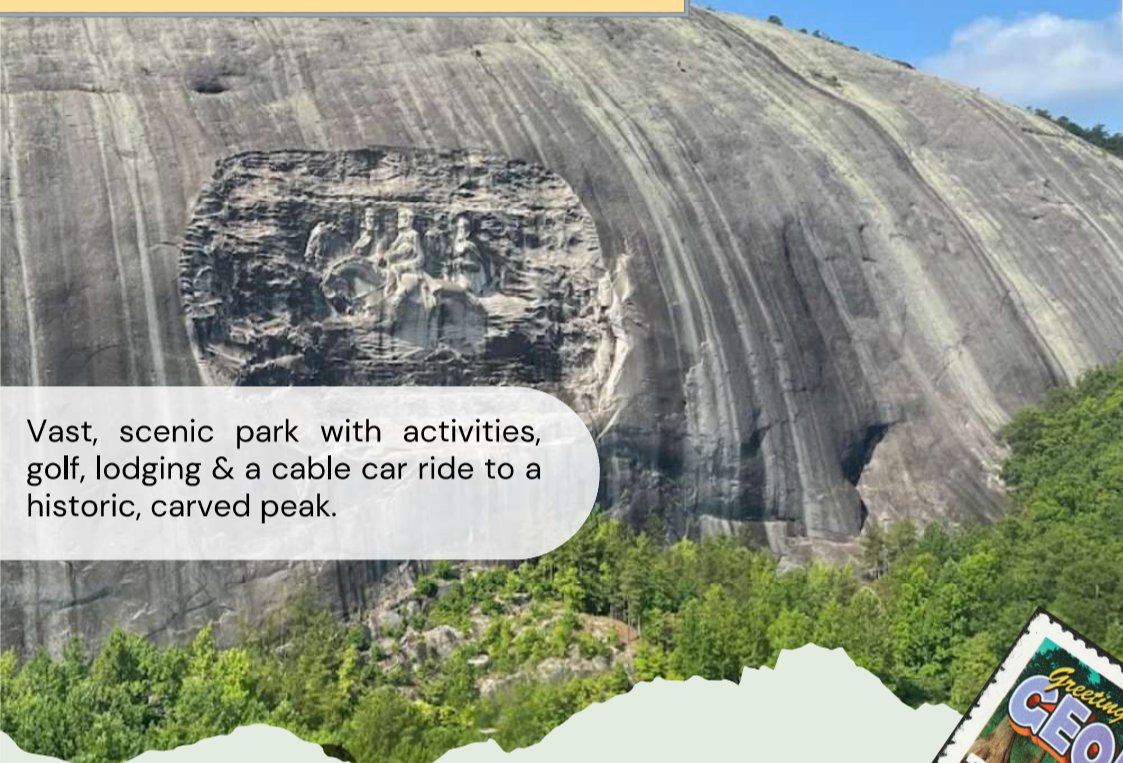
Gwinnett County, Georgia

Tribble Mill Park: 12.5 miles away



Drive up just 14 minutes east and you will reach downtown. Lawrenceville is considered one of the best places to live in Georgia and is known for its suburban feel and many parks. The public schools in Lawrenceville are highly rated. Lawrenceville is home to performing arts, great dining, and unique shops.

Stone Mountain Park: 14 miles away



Vast, scenic park with activities, golf, lodging & a cable car ride to a historic, carved peak.

28.8 miles to Downtown Atlanta

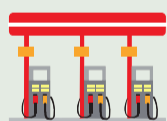


Attractions

Major Establishments

1-6 miles away

- Walmart Supercenter
- Berkmar High School
- Northside Hospital Gwinnett
- Gwinnett County Airport
- Georgia Gwinnett College
- The Home Depot
- Kroger
- Starbucks
- Costco Wholesale



Ronald Reagan Park: 3.7 miles away



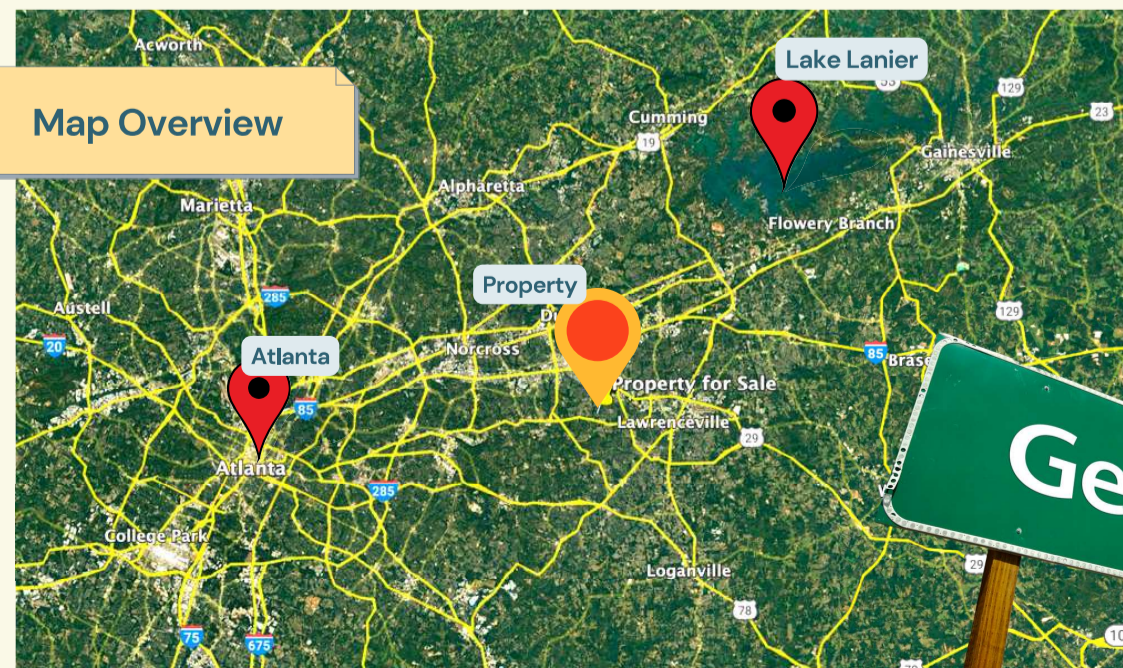
Rhodes Jordan Park: 6.2 miles away



Lanier Park Beach: 20.4 miles away



Map Overview



Georgia